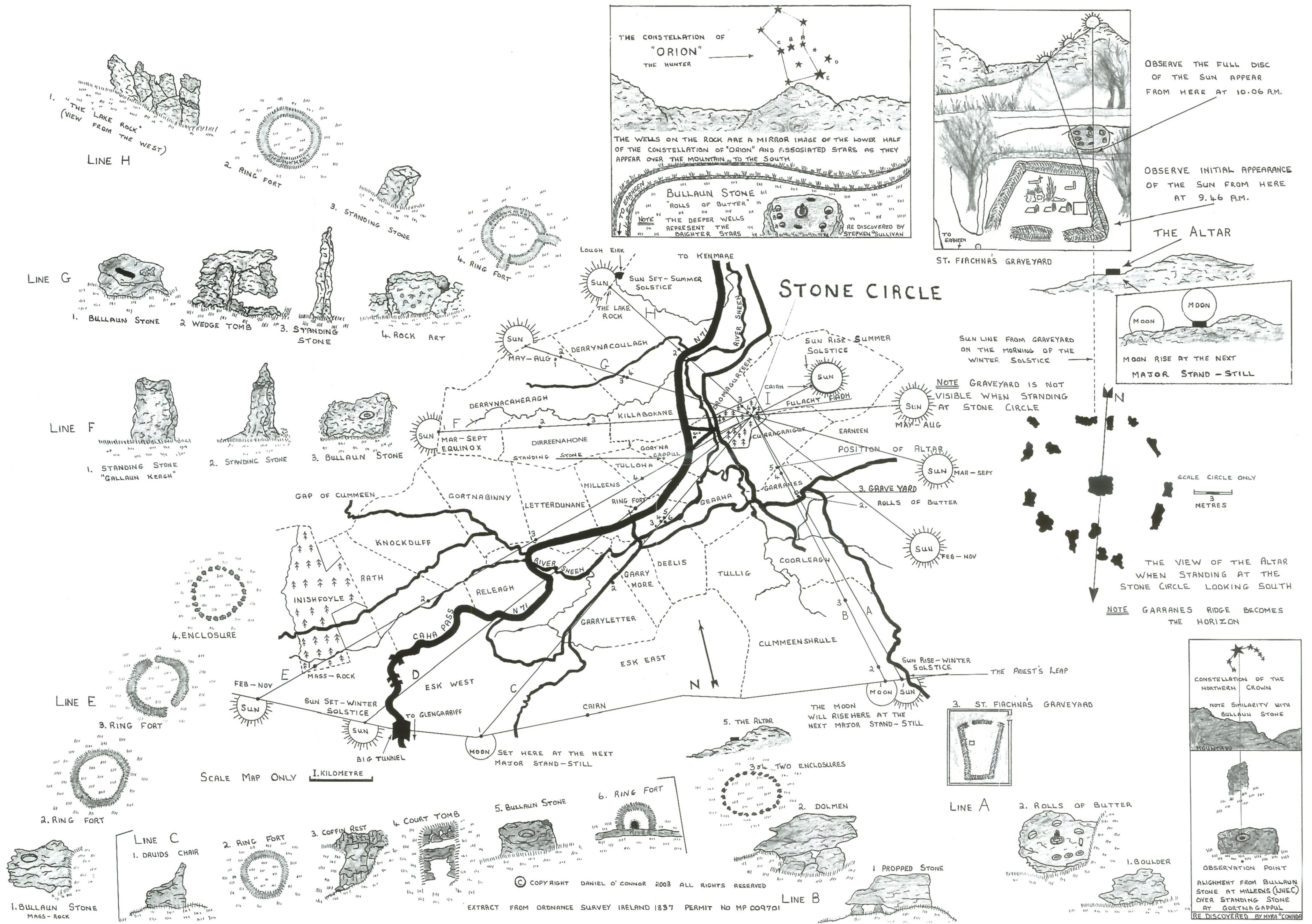


# STONE CIRCLE

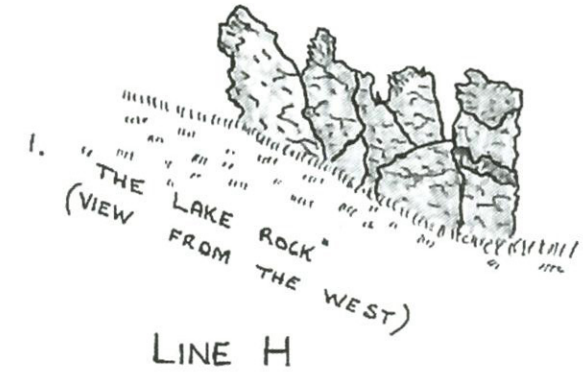


SUN LINE FROM GRAVEYARD ON THE MORNING OF THE WINTER SOLSTICE

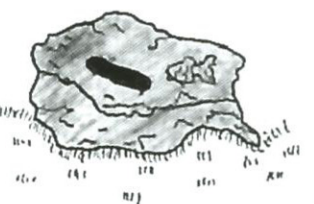
NOTE GRAVEYARD IS NOT VISIBLE WHEN STANDING AT STONE CIRCLE

THE VIEW OF THE ALTAR WHEN STANDING AT THE STONE CIRCLE LOOKING SOUTH

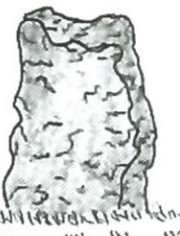
NOTE GARRANES RIDGE BECOMES THE HORIZON



LINE G



LINE F

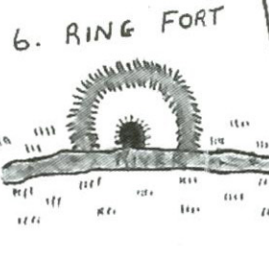
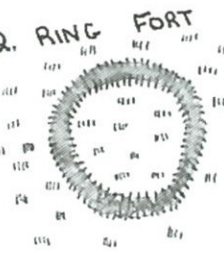



LINE E

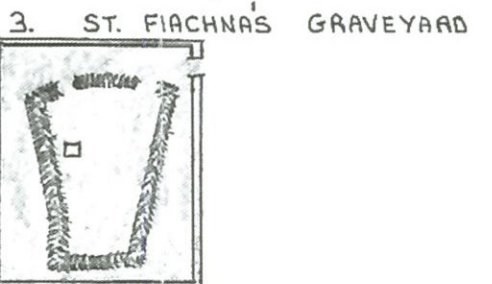


SCALE MAP ONLY 1 KILOMETRE

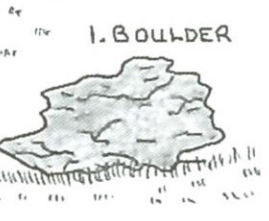

LINE C



3 or TWO ENCLOSURES



LINE A



1. BULLAUN STONE MASS-ROCK

© COPYRIGHT DANIEL O'CONNOR 2003 ALL RIGHTS RESERVED

EXTRACT FROM ORDNANCE SURVEY IRELAND 1837 PERMIT NO MP 009701

